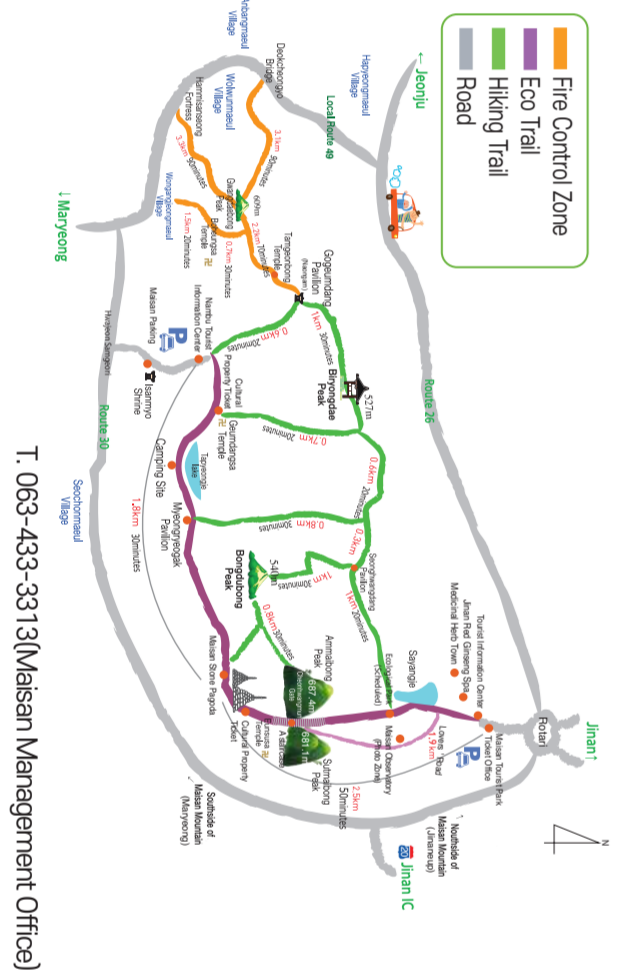


Trip to Jinan Gowon



Mai Mountain Trail



Issuing entity: Tourism Department, Tourism Policy
Tel. 063-430-2501~2504

- Jinan Gowon-gil**
15 zones of Trail, 210.2km ● Jeonbuk1000r-gil
- Zone 1** Maisan-nam - Meeting Rest Area - Maryeong-myeon 12.9km
 - Zone 2** Deullyeok-gil - Maryeong-myeon - Baegun-myeon 10.5km
 - Zone 3** Naedongsan Doneun-gil - Baegun-myeon - Seongsu-myeon 17.8km
 - Zone 4** Seonjingangmul-gil - Seongsu-myeon - Oam 12.4km
 - Zone 5** Gogaenommaryeong-gil - Oam - Jangseung Sangsoo 12.3km
 - Zone 6** Jeonjugaenun-gil - Jangseung Sangsoo - Bugwi-myeon 15.4km
 - Zone 7** Golden Waterfall Haneul-gil - Bugwi-myeon - Majo 17.8km
 - Zone 8** Unjongsanneomneun-gil - Majo - Sangsoo 17.0km
 - Zone 9** Uniram Baniram Forest Trail - Sangsoo - Jucheon-myeon 8.6km
 - Zone 10** ongdamho Lake Boheun-gil - Jucheon-myeon - Yongdam-myeon 15.4km
 - Zone 11** Gumgangmul-gil - Yongdam-myeon - Ancheon Stadium 16.6km
 - Zone 12** Gogaenomeodonghyang-gil - Ancheon Stadium - Donghyang-myeon 19.8km
 - Zone 13** Cheonbansan-gil - Donghyang-myeon - Sangjeon-myeon 16.0km
 - Zone 14** Jinancheonmul-gil - Sangjeon-myeon - Meeting Rest Area 13.4km
 - Zone 14a** Gamdongbyeonul-gil - Yongdam Training Park - Gamdong 3.7km

Southern Region of Maisan Mountain

Maisan Mountain



Maisan Mountain, which consists of Ammalbong (687.4m) and Sumalbung (681.1m), spans Danyang-ri, Jinan-eup and Dongchon-ri, Maryeong-myeon.

Stone Pagoda

There are about 100 stone pagodas at the southern foot of Ammalbong. Even when hit by a storm, the stone pagodas shake but do not collapse.



Isanmyo



Built in 1946, it enshrines a total of 79 ancestral tablets, including Dangun (legendary founding father of Goguryeo), Taejo of the Joseon Dynasty, King Sejong, King Gojong, patriotic martyrs after the Japan-Korea Treaty, and wise men after the founding of Joseon. In addition, there are plaques and tombstones engraved with the hand writing of former President Syngman Rhee, Baekbeom Kim Gu, Vice President Lee Si-yeung, and Shin Il-kee.

● Address : 132 Maisannam-ro, Maryeong-myeon

Geumdangsa Temple

It is located in the southern part of Maisan Mountain. This temple has the hanging Buddhist Painting, which was designated as Treasure No. 1266, and two other cultural assets.



● Address : 217 Maisannam-ro, Maryeong-myeon

Eunsusa Temple



It is a temple located approximately 300 meters above Maisantapsa Temple and just below Sumalbung. In the yard, there is a natural monument, <Cheongsil Pear Tree>, which is said to have been planted by King Taejo of the Joseon Dynasty. In Taegyeukjeon Hall, there is a painting called <Monggeumcheoksusudo>, an imaginary painting of Lee Seong-gye receiving the gold ruler.

● Address : 406 Maisannam-ro, Maryeong-myeon

Hwaeom Cave

There is a story that Seokgan su (Clean spring water flowing from a crack between rocks) flows out of Hwaeom Cave on the hillside of Sumalbung all year round, and that if you drink this mineral water and pray with all your heart, you conceive a precious son.



Tabyeongje



It is a lake created by stagnant water flowing from the Maisan Valley. The peak of Maisan is reflected like a mirror, and the cozy scenery and 2.5 km long cherry blossom tunnel capture the attention of tourists.

Northern Region of Maisan Mountain

Scissors Museum



Based on the world's only original content of scissors, the world's rare scissors from ancient times to modern times, covering the East and the West as well as here in Korea, are on display. In particular, about 1,500 pieces of scissors, including the scissors of King George IV of England, Hanna scissors of the British royal, the Russian Olga family's scissors, grape-patterned scissors, and Art Nouveau-style scissors, are stored and exhibited.

● Address: 258 Maisan-ro, Jinan-eup ● Inquiry : 063-430-2324,8744

Maisan Master Masterpiece Museum

It is a place where traditional craftsmen not only demonstrate, exhibit, and promote the process of creating craft works by combining our own traditional culture and art, but also promote the mysterious history of Maisan and the excellence of tradition. About 5,000 various craft works of art, including ceramics, fans, brassware, and zelladoms, are on display.



● Address: 250 Maisan-ro, Jinan-eup ● Inquiry : 063-430-3800

Lovers Path



This is a walking path that leads to Maisan Observatory and Cheonwangmun Gate. It is a 1.9km path where you can make memories while walking with your loved one, with the motif of Ammalbong and Sumalbung. There are seven event zones created from the starting point of the Lovers Path to the ending point. The electric cars (charged) operated for the convenience of tourists add the enjoyment of the trip.

● Address: 70 Unsan-ri, Jinan-eup

Agricultural Theme Park

(Tourist Center, total tourism experience center)



The Agricultural Theme Park is a great place for a family outing with children as it has a kids zone and a total tourism experience center (AR, VR experiences) in the Maisan Tourist Center.

● Address : 778 Danyang-ri, Jinan-eup

Mai Garden

Mai Garden, located next to the Jinan History Museum, sits right beneath Maisan (mountain), offering visitors a full, unobstructed view. Popular photo spots include a variety of themed mini-gardens divided by stone walls, a maze, and a pavilion that offers a panoramic view of both Maisan and Mai Garden.



Jinan History Museum

It is a place where you can see Jinan's long history from the Paleolithic era to the present at a glance. You can view collections and relics that tell about Jinan's nature, history, and culture, and unique special exhibitions are also held every year.



● Address : 747 Anyong-ro, Ancheon-myeon

Sanyakcho Town



It is a great place for walks, outdoor shooting, and outdoor weddings with its wide lawn square and beautiful seasonal flowers such as daffodils, moss pink, and azaleas in spring, peonies and poppies in summer, and Korean Chrysanthemum in fall. You can take a walk during the day, and the starry world spreads at night as if the night sky has been transported to Sanyakcho Town, giving you another memory and romance.

● Address : 16-19 Oesayang-gil, Jinan-eup

Jinan Red Ginseng Spa

Closed until the end of 2025 for facility maintenance work

Jinan Red Ginseng Spa, a luxury resort using red ginseng, is Korea's only spa therapy zone that combines red ginseng herbal medicine and Yin-Yang and Five Elements programs. It is equipped with spa facilities, lodging, and seminar rooms, and the pride of Red Ginseng Spa is the rooftop where you can see Mt. Maisan while doing spa.




Yongdamho Lake Area

Yongdamho Lake Drive Course



It is a road of approximately 40 km opened when construction of Yongdam Dam began in 1992. The road that starts from Wolpyeong-ri, passes through Bonghak-ri, Galyong-ri, and Mojeong-ri to Yongdam-myeon, Jucheon-myeon, Ancheon-myeon, and Sangjeon-myeon is a drive course that allows you to go around the lake at a height of about 40-50m above the lake surface after crossing large and small mountains and valleys at a height of 300m above sea level.

Yongdamho Lake Marsh Eco Park



If you move from Jinan-eup to Sangjeon, you will see a natural ecological wetland park of 300,000㎡. There are natural wetlands, artificial wetlands, aquatic plants, a trail, an observation deck, and a grass plaza.

● Address: 70 Unsan-ri, Jinan-eup

Taegojeong Pavilion

It is a pavilion from the Joseon Dynasty located in Okgeori, Yongdam-myeon, it was founded by Hongsook, the mayor of the town. When climbing up to Taegojeong Pavilion, you can see the view of Yongdam Dam at a glance, which is enough to enjoy the atmosphere of Jinan. (Jeollabuk-do Cultural Heritage Data No. 102)



● Address : 13-14 Suechon-ri, Yongdam-myeon

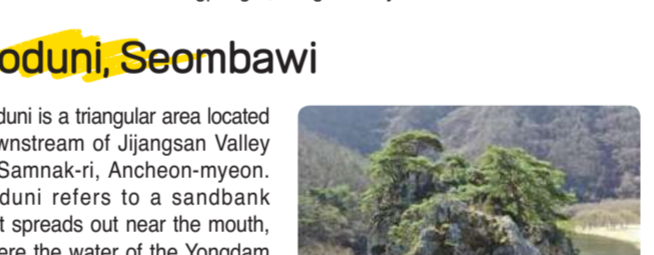
Yongdam Family Theme Park



Jinan Gowon Healing Forest was established for the first time in Korea to prevent and manage environmental diseases. This place is developing and operating an experience program for the people who need professional care for environmental and lifestyle diseases.

● Address : 171-22 Bonghak-ro, Jeongcheon-myeon

Cheonhwangsa Temple



As a family theme park created for residents and tourists to enjoy leisure and rest, it has sculptures, fountains, a stream, and a play area.

● Address : 1221-6 Songpung-ri, Yongdam-myeon

Eoduni, Seombawi



Eoduni is a triangular area located downstream of Jijangsan Valley in Samnak-ri, Ancheon-myeon. Eoduni refers to a sandbank that spreads out near the mouth, where the water of the Yongdam Dam leaves Jinan-gu and enters Muju. There is an island rock that rises in the middle of the river, and a white sandy beach stretches out along the riverside. It is said that it is called Eoduni as the sunlight period is short and the valley is blocked on all sides.

● Address : 1595 Samnak-ri, Ancheon-myeon

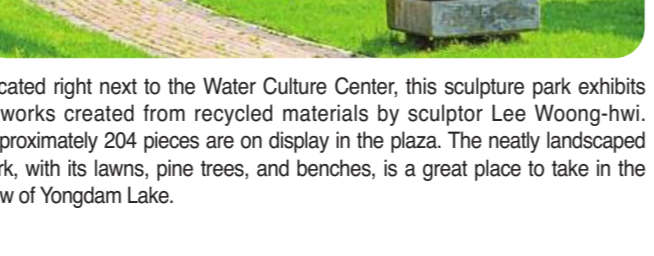
Yongdam Dam Water Cultural Center



At the Yongdam Dam Water Cultural Center, various records of the areas submerged due to the construction of Yongdam Dam, the distribution map of submerged areas, and the animals and plants of the upper Geumgang River are on display.

● Address : 69-3 Sedong-ri, Bugwi-myeon

Yongdam Dam Environmental Sculpture Park



Located right next to the Water Cultural Center, this sculpture park exhibits artworks created from recycled materials by sculptor Lee Woong-hwi. Approximately 204 pieces are on display in the plaza. The neatly landscaped park, with its lawns, pine trees, and benches, is a great place to take in the view of Yongdam Lake.

Bugwi and Jeongcheon Area

Unjongsan Mountain



Unjongsan Mountain, located in the northwest of Jinan, spans three myeons of Bugwi, Jeongcheon, and Jucheon. It is said that it was called Unjongsan Mountain because clouds always hover over the high mountain.

Unjongsan Recreational Forests

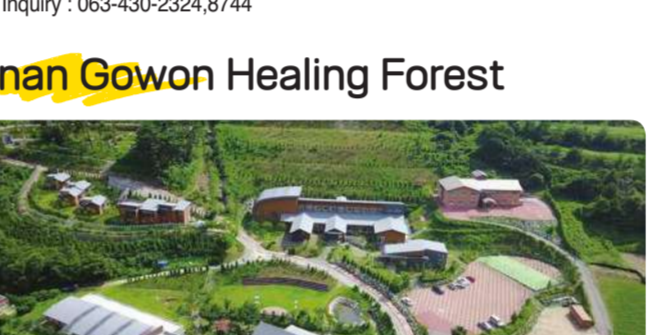
It is located in Galgeo Valley, Jeong cheon-myeon, the about 7km-long Unjongsan Valley features Madangbawi Rock and Haguso in harmony with natural trees. Tourists can experience network tourism in connection with surrounding tourist attractions, and rooms and campsites are operated within the recreational forest.



● Address : 678-3 Deokhyeon-ri, Baekun-myeon

● Inquiry : 063-290-5494

Jinan Gowon Healing Forest



Jinan Gowon Healing Forest was established for the first time in Korea to prevent and manage environmental diseases. This place is developing and operating an experience program for the people who need professional care for environmental and lifestyle diseases.

● Address : 171-22 Bonghak-ro, Jeongcheon-myeon

Cheonhwangsa Temple



As a traditional temple belonging to the Jogye Order of Buddhism, it consists of Daesungjeon, Myeonggungjeon, Seolsongjeon, Jeongmukdang, and Yosachae, and Cheonhwangsa Temple Daesungjeon and stupas are designated as cultural assets. In addition, there is a fir tree designated as Natural Monument No. 495.

● Address : 54 Suam-gil, Jeongcheon-myeon

Bugwi Metasequoia Road



The 1.5km Metasequoia Road, which appears after passing the tunnel at the end of the Moraejae Road between Jeonju and Jinan, is a stylish road with different feelings and atmosphere depending on spring, summer, fall, and winter, and has become an important filming spot for movies and dramas.

● Address : 69-3 Sedong-ri, Bugwi-myeon

Bugwi Cypress Forest Park



In the area of Geoseok-ri, Bugwi-myeon, there is a forest park filled with 7,200 cypress trees over 40 years old, covering approximately 8 ha, formed in 5 colonies. It has convenient facilities such as a 1.3km healing forest road, a 1.1km walking trail, an early childhood learning center, and a flat deck, and provides a rest area for visitors.

● Address : San 89, Geoseok-ri, Bugwi-myeon

Baegun and Maryeong area

Botanic Garden

(Forest Environment Research Institute of Jeonbuk Special Self-Governing Province)



Gwon Botanic Garden, located in Baegun-myeon, is decorated with a pyramid-shaped greenhouse where subtropical plants grow and a walking course around it. About 260 types of tropical plants grow in the small greenhouse, and it is open all year round, which allows you to see flowers in full bloom even in winter.

● Address : 678-3 Deokhyeon-ri, Baekun-myeon

● Inquiry : 063-290-5494

Demisaem Spring and Demisam Recreational Forests



Soomjin River is a river that originates from Demisaem Spring and flows 223.86km across 3 provinces and 11 cities and counties. The peak above Demisam Spring is called Cheonsangdemi (1,080m). The word Demi is a Jeollado dialect of Deomi (peak), which means a peak going up to heaven. Demisam Recreational Forests have a forest nest, meditation forest, forest training center, natural waterfall, and hiking trails.

● Address : 172 Demisaem 1-gil, Baekun-myeon

● Inquiry : 063-290-6993

Yeongmojeong Pavilion



It was Built in the 6th year of King Gojong's reign (1869) to commemorate his filial son, Shin Ui-yeon, it is located by the stream. The roof was lined with small slate slabs rather than tiles, and round cornerstones in the shape of a turtle head were placed under each pillar under the floor. Inside the building, a wooden board with Yeonggyeokyu written on it and Yun Seong-jin's writings were hung in the center of the south side.

● Address : 676 Nocheon-ri, Baekun-myeon


Gubongsan Area

Gubongsan Mountain



The nine sharp peaks on the left side of the road from Jeongcheon to Uniram Baniram are Gubongsan Mountain. With Cheonwangbong Peak as its main peak, Gubongsan Mountain is connected to Unjongsan Mountain, and is formed by cliffs as if carved out, making hiking not smooth. On a clear day, the majestic view of Deogyusan Mountain and Jirisan Mountain spreads like a panorama in the distance, and there is a 100m-long overpass between Peak 4 and Peak 5.

Uniram Baniram



There is a canyon that is about 5 km long between Myeongdeokbong and Myeongdobong in the northeast of Unjongsan Mountain. Strangely shaped rocks such as Yongsobawi Rock, Jokturi Rock, Cheonnyeojeonggi Rock, and Daebulbawi Rock are located in layers, and the cold spring water gushing out from the foot of Unjongsan Mountain flows through them, creating large and small waterfalls and spas. Due to the rainbow bridge and walking course, many people visit this tourist attraction all year round.

● Address : 1926, Dongsangucheon-ro, Jucheon-myeon

Good Restaurant

Name	Address	Contact information	Main manu
Guktae Garden	25, Oesayang-gil, Jinan-eup	433-5588	Shitake Mushroom Stew, Hot Stone-pot Bibimbog
Baekjehoigwan	144, Maisan-ro, Jinan-eup	432-1239	Black Pork Set Meal, Doodok Set Meal
Cherry Blossom Village	209 Maisannam-ro, Maryeong-myeon	432-2007	Wild Vegetable Set Menu, Pork Back Ribs
Arboretum	712 Moraejae-ro, Bugwi-myeon	433-7000	Spicy Stir-fried Marinated Duck
Open Ribs	6 Uhwa 3-gil, Jinan-eup	433-1202	Grilled Pork Galbi
Wolpyeong House	151 Seokwon-ro, Jeongcheon-myeon	432-3323	Fish Porridge
Jinmi Garden	726-7 Moraejae-ro, Bugwi-myeon	433-4193	Sliced Raw Trout
Chogajongdam	213 Maisannam-ro, Maryeong-myeon	433-2629	Wild Vegetable Set Menu, Pork Back Ribs
Korean Beef Village	8 Daeseong-gil, Jinan-eup	432-1313	Galbi, Sirloin
Maidem	1947 Jeonji-ro, Bugwi-myeon	433-5535	Red Ginseng and Dried Shishui Leaf Rice, Tackgalbi
Seombawi Garden	910 Anyong-ro, Yongdam-myeon	433-7804	Spicy Freshwater Fish Stew, Fish Porridge
Jinan Hall	21 Jirang-ro, Jinan-eup, Jinan-gun	433-2629	Young Piglet, Pork Bulgog
Donggane Meat Center	1617 Inseong-ro, Donghyang-myeon	433-8292	Set Menu, Galbiang
Jinan Maidon	134 Maisan-ro, Jinan-eup	433-0003	Raw Pork Paast

Nice Restaurant

Name	Address	Contact information	Main manu
Gugu Restaurant	151, 16, Sjyang 1-gil, Jinan-eup	010-7168-5542	Sundae and Rice Soup, Galbitang, Seonji and Rice Sou
Daemanjok	143, 16, Sjyang 1-gil, Jinan-eup	432-8271	Barley Rice, Kimchi Stew, Kalduku
Ttukbaegi	148, 16, Sjyang 1-gil, Jinan-eup	433-5384	Seonji and Rice Soup, Bean Sprout and Rice Soup
Wheat and Barle	134, 16, Sjyang 1-gil, Jinan-eup	010-3076-3526	Barley Bibimbap, Soybean Paste Stew, Cheongjukjang
Bjangdol House	147, 16, Sjyang 1-gil, Jinan-eup	433-0481	Banquet Noodles, Spicy Noodles
Jinan Marketplace	152, 16, Sjyang 1-gil, Jinan-eup	433-0481	Black Pork Bulgogi Set Menu, Marsh Snail Stew, Loach Stew
Jinan Soft Tofu House	150, 16, Sjyang 1-gil, Jinan-eup	433-0622	Loach Stew, Cheongjukjang, Soft Tofu
Geumgang True Carp	18-20, Geumji 1-gil, Sangjeon-myeon	432-3100	Eggsib, Cheese Pork Outlet
Coffee Brew	82 Sjyang-gil, Jinan-eup	010-6777-2253	Americano, Alffogato, Smoothie

Accommodations

Name	Address	Contact information	No. of rooms
Majiang	22, Sjyang-gil, Jinan-eup	433-0771	39
Jinan Park	1100-6, Jinmu-ro, Jinan-eup	433-6777	29
Grand Hall	108, Daegwang-gil, Jinan-eup	433-4373	18
Crystal Motel	104, Daegwang-gil, Jinan-eup	433-9950	19
Myhustay	110, Daegwang-gil, Jinan-eup	010-2080-4999	16
Eden Parktel	106 Maisan-ro, Jinan-eup	433-9125	30
Red Ginseng Vill	16-10, Oesayang-gil, Jinan-eup	433-0396	31
Maisan Mountain Condomil	263, Maisan-ro, Jinan-eup	432-4201	34
Eros Mountain Lodge	1845-10, Dongsangucheon-ro, Jucheon-myeon	432-7025	10
Alps Mountain Lodge	1800, Dongsangucheon-ro, Jucheon-myeon	432-7024	17
White Motel	16		

Tourist Guide

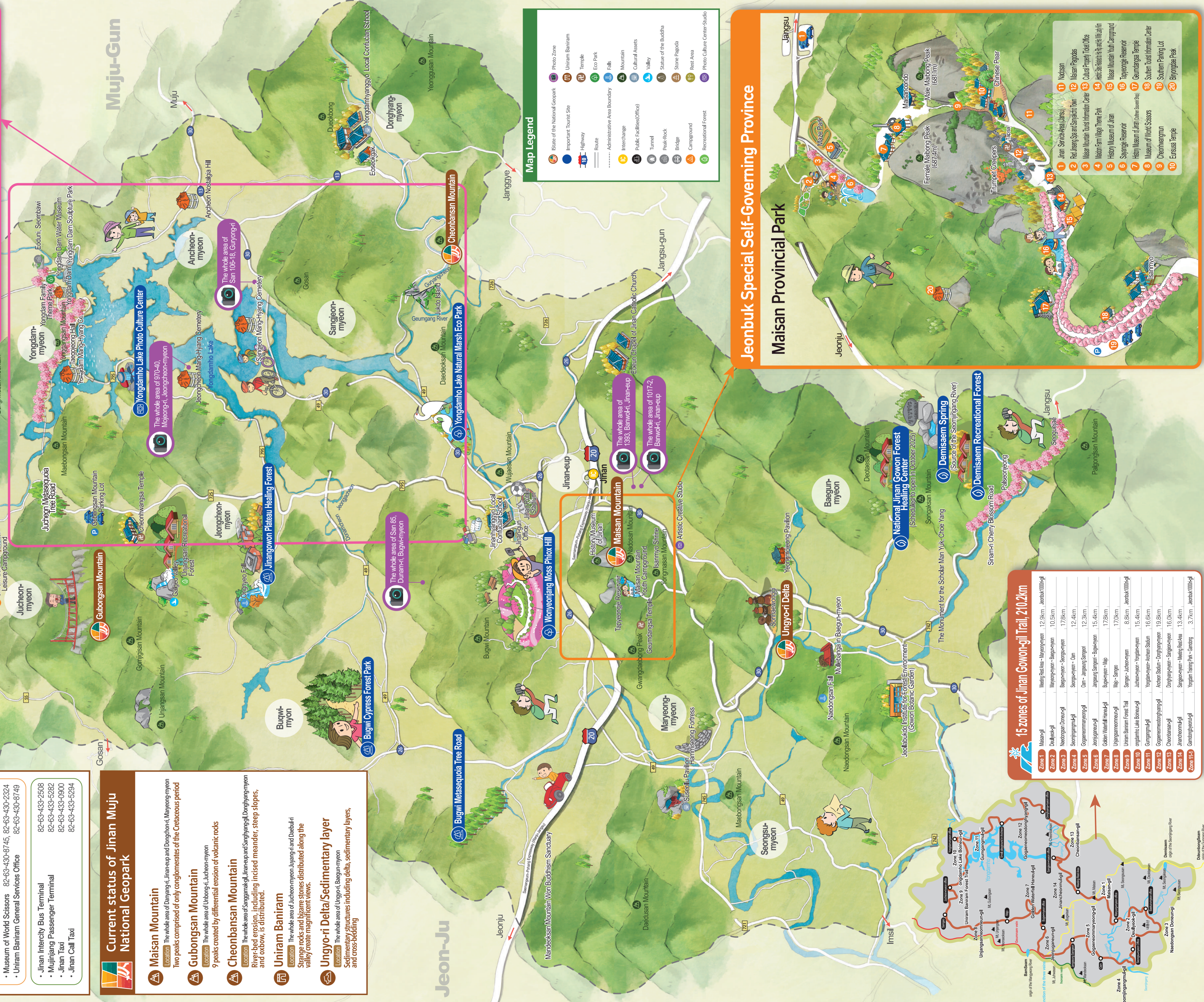
Tourist Guide and useful telephone No.

- Tourist Guide (Explanation-Interpretation) 82-63-430-2651 (South of Maisan Mountain)
- Maisan Mountain General Services Office 82-63-433-3313
- Maisan Mountain Cultural Property Ticket Office 82-63-433-3010
- Main Guide for Hiking (Forest Division) 82-63-433-2443
- History Museum of Jinan 82-63-430-8085-7
- Tourism Division 82-63-430-430-2501-4
- Museum of World Soissors 82-63-430-8745, 82-63-430-2324
- Uniram Baniram General Services Office 82-63-430-8749
- Jinan Intercity Bus Terminal 82-63-433-2508
- Mujinjang Passenger Terminal 82-63-433-5282
- Jinan Taxi 82-63-433-0900
- Jinan Call Taxi 82-63-433-5294

Current status of Jinan Muju National Geopark

- Maisan Mountain**
 Two peaks comprised of only conglomerates of the Cretaceous period
- Gubongsan Mountain**
 9 peaks created by differential erosion of volcanic rocks
- Cheonbansan Mountain**
 The whole area of Sangamagi, Jinan-eup and Sanghyang-dong, Donghyang-myeon River-bed erosion, including incised meander, steep slopes, and oxbow, is distributed.
- Uniram Baniram**
 The whole area of Juchcheon-myeon, Jujang-ri and Daebul-ri Strange rocks and bizarre stones distributed along the valley create magnificent views.
- Ungyo-ri Delta/Sedimentary layer**
 Sedimentary structures including delta, sedimentary layers, and crossbedding

Yongdamho Drive Course



Map Legend

- Photo Zone
- Uniram Baniram
- Important Tourist Site
- Highway
- Route
- Administrative Area Boundary
- Interchange
- Public Facilities(Office)
- Tunnel
- Peak-Rock
- Bridge
- Campground
- Recreational Forest
- State of the National Geopark
- Temple
- Eco Park
- Falls
- Mountain
- Cultural Assets
- Valley
- Statue of the Buddha
- Stone Pagoda
- Rest Area
- Photo Culture Center-Studio

Jeonbuk Special Self-Governing Province Maisan Provincial Park

- Jinan Service-Heal (Jinansi)
- Red Army Spa and Scapularium
- Maisan Mountain Tourist Information Center
- Maisan Museum of Jinan
- History Museum of Jinan
- Separge Reservoir
- Hwan Museum of Jinan (Jinan Suni Suni)
- Museum of World Soissors
- Cheonhwanggun
- Eurusai Temple
- Makson
- Maisan Pagoda
- Cultural Property Theater Office
- Maisan Mountain Youth Campground
- Maisan Mountain Youth Campground
- Tappengje Reservoir
- Hwan Museum of Jinan (Jinan Suni Suni)
- Geumdamgasa Temple
- Sulrim Inseonnam Center
- Sulrim Parking Lot
- Binyongae Peak

15 zones of Jinan Gowon-gil Trail, 210.2km

Zone	Name	Distance	Remarks
Zone 1	Malsongil	12.9km	Jeamak 1000-gil
Zone 2	Dallyok-gil	10.5km	
Zone 3	Naedongsan Doreung-gil	17.8km	
Zone 4	Seomjingangri-gil	12.4km	
Zone 5	Gogoseomnyong-gil	12.9km	
Zone 6	Jedjigamun-gil	15.4km	
Zone 7	Gokan Waterfall Haseul-gil	17.8km	
Zone 8	Ujirgamsaeng-gil	17.0km	
Zone 9	Uniram Baniram Forest Trail	8.8km	Jeamak 1000-gil
Zone 10	Gogamto Lake Boreung-gil	15.4km	
Zone 11	Gongrang-gil	16.8km	
Zone 12	Gogoseomnyongnyong-gil	19.8km	
Zone 13	Cheonbansangil	16.0km	
Zone 14	Jincheonri-gil	13.4km	
Zone 15	Gimnyongri-gil	3.7km	Jeamak 1000-gil

